

This drawing is the property of FPCR Environment and Design Ltd and is issued on the condition it is not reproduced, retained or disclosed to any unauthorised person, either wholly or in part without written consent of FPCR Environment and Design Ltd.


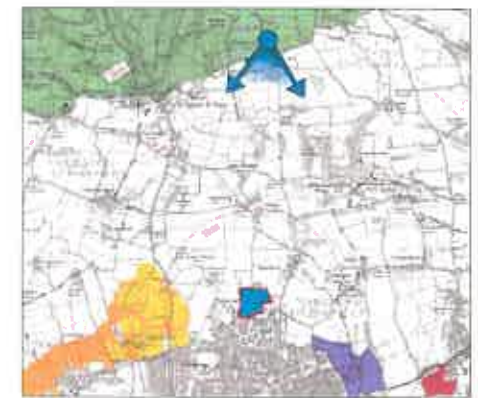
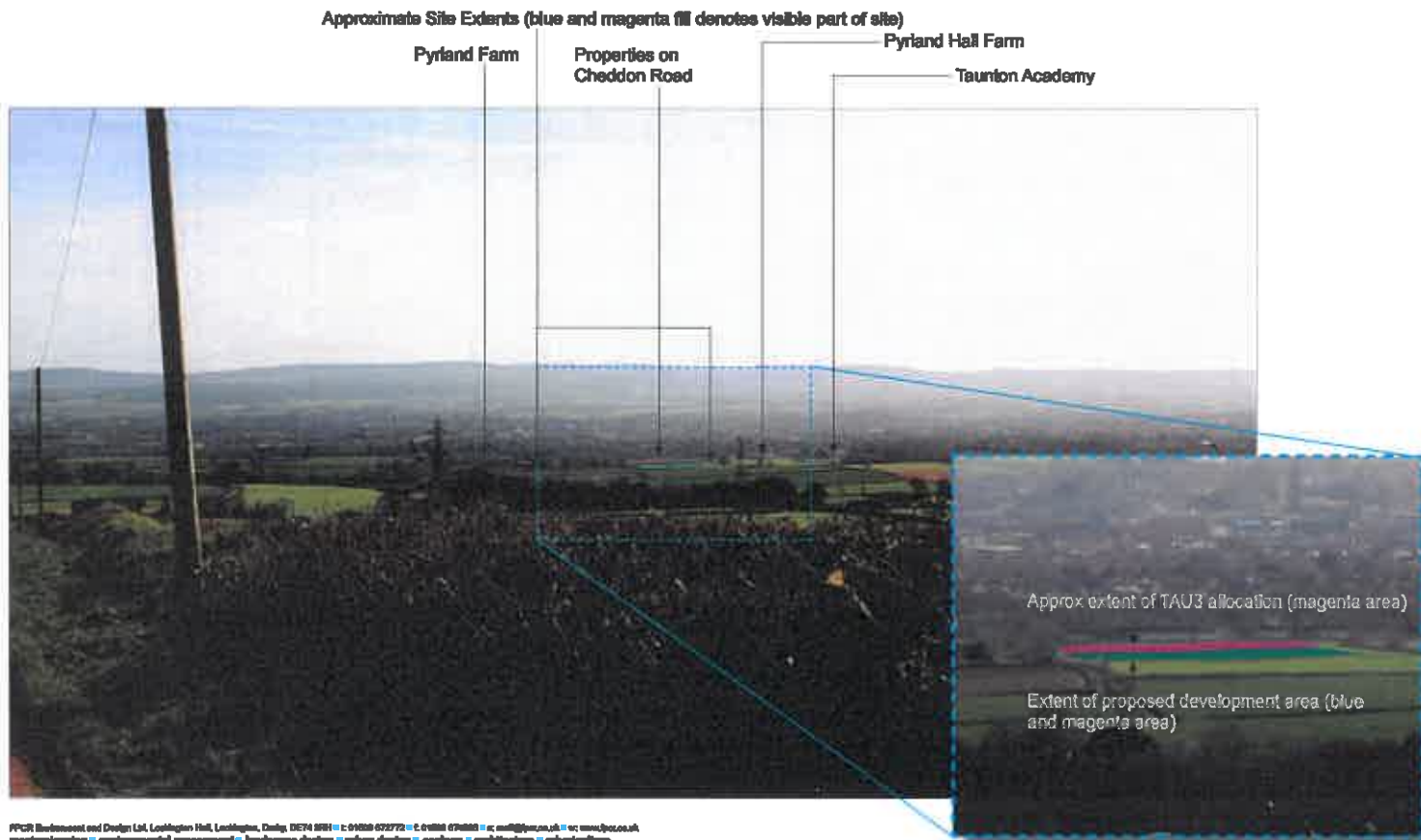


PHOTO VIEWPOINT 21: View looking south from Volls Hill (within Quantock Hills AONB)

Photograph Information

View from Volls Hill (in Quantock Hills AONB)
Grid reference: 323361, 130193
Elevation AOD: 170m
Distance to Site: 2.7km
Date and time: 20.04.2017
Weather: Clear and Sunny
Focal length: 50mm
Viewing distance at A3: 350mm



Location Plan

client
Gladman Developments Ltd
project
Cheddon Road,
Taunton
drawing title
PHOTO VIEWPOINT FROM
QUANTOCK HILLS AONB

scale
NTS @ A3
drawing / figure number
Figure 2
author
JUB
issue date
08 June 2019

Area of site zoomed in by 200%